


RAINWATER HARVESTING PIT

 **GPS Map Camera**

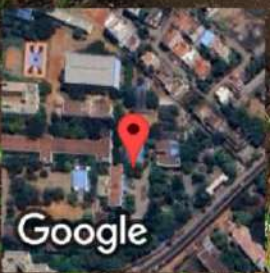
**Tiruchirappalli, Tamil Nadu, India**

QMRF+3H5, Jaya Nagar Extension, Ponnagar Extension, Karumandapam, Tiruchirappalli, Tamil Nadu  
620001, India

Lat 10.79024°


Long 78.673963°

08/01/24 08:46 AM GMT +05:30





**RAINWATER HARVESTING PIT**

 **GPS Map Camera**

**Tiruchirappalli, Tamil Nadu, India**

QMRF+3H5, Jaya Nagar Extension, Ponnagar Extension, Karumandapam, Tiruchirappalli, Tamil Nadu  
620001, India


Lat 10.790324°


Long 78.673884°

08/01/24 08:46 AM GMT +05:30







 **GPS Map Camera**

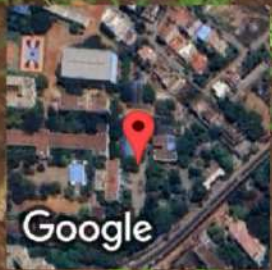
**Tiruchirappalli, Tamil Nadu, India**

QMRF+3H5, Jaya Nagar Extension, Ponnagar Extension, Karumandapam, Tiruchirappalli, Tamil Nadu  
620001, India

Lat 10.790215°


Long 78.674041°

08/01/24 08:46 AM GMT +05:30





RAINWATER HARVESTING PIT

 **GPS Map Camera**

**Tiruchirappalli, Tamil Nadu, India**

QMRF+3H5, Jaya Nagar Extension, Ponnagar Extension, Karumandapam, Tiruchirappalli, Tamil Nadu  
620001, India

Lat 10.790135°

Long 78.673949°

08/01/24 08:49 AM GMT +05:30

